

## *Pray for the Nations*

A map of Brazil and its surrounding regions. The map shows the Amazon River flowing through the northern part of the country, with Manaus and Belém marked. The Equator is shown passing through the northern part of the country. Major cities like Rio de Janeiro, São Paulo, Brasília (the capital, marked with a star), and Salvador are shown. The map also includes neighboring countries: Venezuela, Colombia, Peru, Bolivia, Paraguay, Argentina, and Uruguay. The North Atlantic Ocean is to the northeast, and the South Pacific Ocean is to the southwest. A scale bar at the bottom right indicates distances in kilometers (0, 300, 600) and miles (0, 300, 600).

Population: **60**  
World Popl: **60**  
Total Countries: **1**  
People Cluster: **South American Indigenous**  
Main Language: **Turiwara**  
Main Religion: **Ethnic Religions**  
Status: **☀ Frontier Unreached**  
Evangelicals: **0.00%**  
Chr Adherents: **0.00%**  
Scripture: **Unspecified**

[www.joshuaproject.net](http://www.joshuaproject.net)



*"Declare His glory among the nations." Psalm 96:3*

## *Pray for the Nations*

A map of Brazil and its surrounding regions. Neighboring countries include Venezuela (VEN), Guyana (GUY), Suriname (SUR), Colombia (COL), Peru (PERU), Bolivia, Paraguay (PARA), Argentina, and Uruguay (URU). Major cities marked with dots include Boa Vista, Manaus, Belém, Fortaleza, São Luís, Teresina, Natal, Recife, Maceió, Salvador, Brasília (marked with a star), Belo Horizonte, Tubarão, Rio de Janeiro, Santos, Curitiba, São Paulo, Porto Alegre, and Rio Branco. The Amazon River is shown flowing through the northern part of the country. The Equator is indicated. The map also shows the North Atlantic Ocean to the northeast and the South Atlantic Ocean to the southeast. A scale bar at the bottom right indicates distances in kilometers (0, 300, 600 km).

Population: **60**  
World Popl: **60**  
Total Countries: **1**  
People Cluster: **South American Indigenous**  
Main Language: **Turiwara**  
Main Religion: **Ethnic Religions**  
Status: **☀ Frontier Unreached**  
Evangelicals: **0.00%**  
Chr Adherents: **0.00%**  
Scripture: **Unspecified**


[www.joshuaproject.net](http://www.joshuaproject.net)



*"Declare His glory among the nations." Psalm 96:3*

## *Pray for the Nations*

A map of Brazil and its surrounding regions. Neighboring countries include Colombia (COL), Venezuela (VEN), Guyana (GUY), Suriname (SUR), Peru (PERU), Bolivia, Paraguay (PARA), Argentina, and Uruguay (URU). Major cities marked with stars include Brasília (the capital), Manaus, São Paulo, Rio de Janeiro, Belo Horizonte, Salvador, and Porto Alegre. Other cities shown are Boa Vista, Pôrto Velho, Fortaleza, Teresina, Natal, Recife, Macaio, Tubarão, Vitória, Santos, Curitiba, and Campo Grande. The Amazon River is shown flowing through the northern part of the country. The Rio Branco is shown in the west. The map also shows the Equator and the Tropic of Capricorn. The North Atlantic Ocean is to the northeast, and the South Atlantic Ocean is to the southeast. A scale bar at the bottom right indicates distances from 0 to 600 km.

Population: **60**  
World Popl: **60**  
Total Countries: **1**  
People Cluster: **South American Indigenous**  
Main Language: **Turiwara**  
Main Religion: **Ethnic Religions**  
Status:  **Frontier Unreached**  
Evangelicals: **0.00%**  
Chr Adherents: **0.00%**  
Scripture: **Unspecified**


[www.joshuaproject.net](http://www.joshuaproject.net)



*"Declare His glory among the nations." Psalm 96:3*

## *Pray for the Nations*

A map of Brazil and its surrounding regions. Neighboring countries include Colombia (COL), Venezuela (VEN), Ecuador (ECU), Peru (PERU), Bolivia, Paraguay (PARA), Argentina, and Uruguay (URU). Major cities marked with stars include Boa Vista, Pôrto de Nechima, Manaus, Belém, São Luís, Teresina, Natal, Fortaleza, Recife, Macaé, Salvador, Brasília (the capital, marked with a larger star), Belo Horizonte, Uberlândia, Vitória, Rio de Janeiro, Santos, Curitiba, São Paulo, Porto Alegre, and Sepetiba. The Amazon River is shown flowing through the northern part of the country. The Rio Branco is shown flowing through the western part. The map also shows the Equator and the Tropic of Capricorn. The North Atlantic Ocean is to the north, and the South Atlantic Ocean is to the east. A scale bar at the bottom right indicates distances of 0, 300, 600, and 900 km. A latitude/longitude grid is present with markings for 30°N, 0° (Equator), 30°S, 70°W, and 60°W.

Population: **60**  
World Popl: **60**  
Total Countries: **1**  
People Cluster: **South American Indigenous**  
Main Language: **Turiwara**  
Main Religion: **Ethnic Religions**  
Status:  **Frontier Unreached**  
Evangelicals: **0.00%**  
Chr Adherents: **0.00%**  
Scripture: **Unspecified**

[www.joshuaproject.net](http://www.joshuaproject.net)



*"Declare His glory among the nations." Psalm 96:3*

### *Pray for the Nations*

A map of Brazil and its surrounding regions. Neighboring countries include Venezuela, Colombia, Peru, Chile, Argentina, and Uruguay. Major cities marked with stars are Brasília (capital), Rio de Janeiro, São Paulo, and Salvador. Other cities shown include Manaus, Fortaleza, Belo Horizonte, Curitiba, Porto Alegre, and Rio Grande. The Amazon River is shown flowing through the northern part of the country. The map also shows the North Atlantic Ocean to the northeast and the South Atlantic Ocean to the southeast. A scale bar at the bottom right indicates distances in kilometers (0, 300, 600 km).

Population: **60**  
World Popl: **60**  
Total Countries: **1**  
People Cluster: **South American Indigenous**  
Main Language: **Turiwara**  
Main Religion: **Ethnic Religions**  
Status: **☀ Frontier Unreached**  
Evangelicals: **0.00%**  
Chr Adherents: **0.00%**  
Scripture: **Unspecified**


www.joshuaproject.net



*"Declare His glory among the nations." Psalm 96:3*

### *Pray for the Nations*

A map of Brazil showing its geographical features and neighboring countries. Major cities marked include Boa Vista, Manaus, Belém, São Luís, Fortaleza, Teresina, Natal, Recife, Macaé, Salvador, Belo Horizonte, Uberaba, Rio de Janeiro, Santos, Teresopolis, Terma, Porto Alegre, Curitiba, São Paulo, Campo Grande, Brasília (the capital, marked with a star), and Urubí. The Amazon River is shown flowing through the northern part of the country. Neighboring countries are labeled: Venezuela (VEN.), Guyana (GUY.), Suriname (SUR.), Guayana Francesa (GUY. FRANCESA), Colombia (COL.), Ecuador (ECU.), Peru (PERU), Chile (CHILE), Argentina (ARGENTINA), and Uruguay (URU.). The map also shows the North Atlantic Ocean to the northeast and the South Atlantic Ocean to the southeast. A scale bar at the bottom right indicates distances in kilometers (0, 300, 600 km).

Population: **60**  
World Popl: **60**  
Total Countries: **1**  
People Cluster: **South American Indigenous**  
Main Language: **Turiwara**  
Main Religion: **Ethnic Religions**  
Status:  **Frontier Unreached**  
Evangelicals: **0.00%**  
Chr Adherents: **0.00%**  
Scripture: **Unspecified**


www.joshuaproject.net



*"Declare His glory among the nations." Psalm 96:3*

*Pray for the Nations*

A map of South America with Brazil highlighted in light blue. Major cities in Brazil are marked with black dots and labeled: Manaus, Brasília (the capital, marked with a star), São Paulo, Rio de Janeiro, Belo Horizonte, Curitiba, Porto Alegre, Salvador, and Fortaleza. Neighboring countries are labeled: Venezuela (VEN.), Colombia (COL.), Peru (PERU), Bolivia, Paraguay (PARA.), Uruguay (URUG.), Argentina, Chile, and Guyana (GUY.). The Amazon River is shown flowing through the northern part of Brazil. The Rio Branco is shown on the border with Peru. The Rio Negro is shown near Manaus. The Equator is marked with a horizontal line. The North Atlantic Ocean is to the northeast, and the South Atlantic Ocean is to the southeast. A scale bar at the bottom right shows distances in kilometers (0, 300, 600) and miles (0, 300, 600). Latitude and longitude lines are indicated with numbers like 10, 30, 60, 90, 120, 150, 180, 210, 240, 270, 300, 330, 360, 0, 30, 60, 90, 120, 150, 180, 210, 240, 270, 300, 330, 360.

Population: **60**  
World Popl: **60**  
Total Countries: **1**  
People Cluster: **South American Indigenous**  
Main Language: **Turiwara**  
Main Religion: **Ethnic Religions**  
Status:  **Frontier Unreached**  
Evangelicals: **0.00%**  
Chr Adherents: **0.00%**  
Scripture: **Unspecified**


www.joshuaproject.net



*"Declare His glory among the nations." Psalm 96:3*

*Pray for the Nations*

A map of Brazil showing its geographical features and neighboring countries. Major cities marked include Rio de Janeiro, São Paulo, Brasília (the capital, indicated by a star), and Manaus. The Amazon River is shown flowing through the northern part of the country. Neighboring countries include Colombia, Venezuela, Guyana, Suriname, French Guiana, Peru, Bolivia, Paraguay, Uruguay, and Argentina. The map also shows the North Atlantic Ocean to the northeast and the South Atlantic Ocean to the southeast. A scale bar at the bottom right indicates distances in kilometers (0, 300, 600 km).

Population: **60**  
World Popl: **60**  
Total Countries: **1**  
People Cluster: **South American Indigenous**  
Main Language: **Turiwara**  
Main Religion: **Ethnic Religions**  
Status:  **Frontier Unreached**  
Evangelicals: **0.00%**  
Chr Adherents: **0.00%**  
Scripture: **Unspecified**

[www.joshuaproject.net](http://www.joshuaproject.net)



*"Declare His glory among the nations." Psalm 96:3*