


## *Pray for the Nations*

A map of Nigeria showing its geographical features and major cities. The map includes the Niger River to the north, the Benue River flowing into the Niger, and the Lagos Lagoon to the southwest. Major cities marked with dots include Sokoto, Katsina, Maiduguri, Zaria, Kaduna, Kano, Jos, Abuja (marked with a star), Ilorin, Ogbomosho, Oshogbo, Ibadan, Benin City, Lagos, Warri, Calabar, Port Harcourt, and Enugu. The map also shows the Gulf of Guinea to the south and the borders with Chad, Cameroon, and Benin. A scale bar at the bottom right indicates distances in kilometers (0, 100, 200) and miles (0, 100, 200).


Population: **Unknown**  
World Popl: **Unknown**  
Total Countries: **1**  
People Cluster: **Benue**  
Main Language: **Oloma**  
Main Religion: **Christianity**  
Status:  **Partially reached**  
Evangelicals: **4.0%**  
Chr Adherents: **75.0%**  
Scripture: **Translation Started**



*"Declare His glory among the nations." Psalm 96:3*

## *Pray for the Nations*

A map of Nigeria showing its geographical features and major cities. The map is bordered by Chad to the north, Cameroon to the east, and Benin to the west. The Niger River flows through the northern part of the country, and the Benue River flows through the central part. The Gulf of Guinea is to the south. Major cities marked include Sokoto, Katsina, Maiduguri, Kano, Zaria, Kaduna, Jos, Abuja (the capital, marked with a star), Ilorin, Ogbomoso, Oshogbo, Ibadan, Benin City, Lagos, Warri, Calabar, Port Harcourt, Enugu, Makurdi, Chapeau Waddi, and Bako. A scale bar at the bottom right indicates distances in kilometers (0, 100, 200 km) and miles (0, 150, 200 mi). The Equatorial Guinea is labeled at the bottom.


Population: **Unknown**  
World Popl: **Unknown**  
Total Countries: **1**  
People Cluster: **Benue**  
Main Language: **Oloma**  
Main Religion: **Christianity**  
Status:  **Partially reached**  
Evangelicals: **4.0%**  
Chr Adherents: **75.0%**  
Scripture: **Translation Started**



*"Declare His glory among the nations." Psalm 96:3*

## *Pray for the Nations*

A map of Nigeria showing its major cities and geographical features. The capital, Abuja, is marked with a star. Other major cities include Lagos, Kano, Zaria, and Ibadan. The Niger and Benue rivers are shown flowing through the country. The map also indicates the Gulf of Guinea, the Atlantic Ocean, and the borders with Chad, Cameroon, and Benin. A scale bar at the bottom right shows distances in kilometers (0, 100, 200).


Population: **Unknown**  
World Popl: **Unknown**  
Total Countries: **1**  
People Cluster: **Benue**  
Main Language: **Oloma**  
Main Religion: **Christianity**  
Status:  **Partially reached**  
Evangelicals: **4.0%**  
Chr Adherents: **75.0%**  
Scripture: **Translation Started**



*"Declare His glory among the nations." Psalm 96:3*

## *Pray for the Nations*

A map of Nigeria showing its major cities and geographical features. The capital, Abuja, is marked with a star. Other major cities include Sokoto, Katsina, Kano, Maiduguri, Zaria, Kaduna, Jos, Ilorin, Ogbomoso, Oshogbo, Ibadan, Benin City, Lagos, Warri, Calabar, Port Harcourt, Enugu, Makurdi, and Chappal Waddi. The Niger River and Benue River are shown flowing through the country. The Gulf of Guinea is to the south, and the Atlantic Ocean is to the west. Neighboring countries are labeled: Chad, Cameroon, and Benin. A scale bar at the bottom right indicates distances in kilometers (0, 100, 200 km).


Population: **Unknown**  
World Popl: **Unknown**  
Total Countries: **1**  
People Cluster: **Benue**  
Main Language: **Oloma**  
Main Religion: **Christianity**  
Status:  **Partially reached**  
Evangelicals: **4.0%**  
Chr Adherents: **75.0%**  
Scripture: **Translation Started**



*"Declare His glory among the nations." Psalm 96:3*

### *Pray for the Nations*

A map of Nigeria showing its geographical features and major cities. The map is bordered by Niger to the north, Chad to the northeast, Cameroon to the east, and Benin to the west. The Gulf of Guinea is to the south. Major cities marked include Sokoto, Katsina, Maiduguri, Zaria, Kano, Kaduna, Jos, Abuja (the capital, marked with a star), Ilorin, Ogbomosho, Oshogbo, Ibadan, Benin City, Lagos, Warri, Calabar, Port Harcourt, Enugu, Makurdi, and Chapeau. Rivers shown include the Niger, Benue, and the Right of Benue. The map also indicates the Equatorial Guinea border to the south and a scale bar from 0 to 200 km.


Population: **Unknown**  
World Popl: **Unknown**  
Total Countries: **1**  
People Cluster: **Benue**  
Main Language: **Oloma**  
Main Religion: **Christianity**  
Status:  **Partially reached**  
Evangelicals: **4.0%**  
Chr Adherents: **75.0%**  
Scripture: **Translation Started**



*"Declare His glory among the nations." Psalm 96:3*

## Pray for the Nations

A map of Nigeria showing its major cities and geographical features. The capital, Abuja, is marked with a star. Other major cities include Lagos, Kano, Zaria, and Port Harcourt. The Niger and Benue rivers are shown flowing through the country. Neighboring countries like Niger, Chad, and Cameroon are also labeled. A scale bar at the bottom right indicates distances up to 200 km.


Population: **Unknown**  
World Popl: **Unknown**  
Total Countries: **1**  
People Cluster: **Benue**  
Main Language: **Oloma**  
Main Religion: **Christianity**  
Status:  **Partially reached**  
Evangelicals: **4.0%**  
Chr Adherents: **75.0%**  
Scripture: **Translation Started**



*"Declare His glory among the nations." Psalm 96:3*

### *Pray for the Nations*

A map of Nigeria showing its major cities and geographical features. The capital, Abuja, is marked with a star. Other major cities include Lagos, Kano, Zaria, and Port Harcourt. The Niger and Benue rivers are shown, along with the Gulf of Guinea. Neighboring countries like Niger, Chad, and Cameroon are also labeled. A scale bar at the bottom right indicates distances up to 200 km.


Population: **Unknown**  
World Popl: **Unknown**  
Total Countries: **1**  
People Cluster: **Benue**  
Main Language: **Oloma**  
Main Religion: **Christianity**  
Status:  **Partially reached**  
Evangelicals: **4.0%**  
Chr Adherents: **75.0%**  
Scripture: **Translation Started**



*"Declare His glory among the nations." Psalm 96:3*

## Pray for the Nations

A map of Nigeria showing its major cities and geographical features. The capital, Abuja, is marked with a star. Other major cities include Lagos, Kano, Zaria, and Port Harcourt. The Niger and Benue rivers are prominent, flowing into the Gulf of Guinea. Neighboring countries like Niger, Chad, and Cameroon are also labeled. A scale bar at the bottom right indicates distances up to 200 km.

Population: **Unknown**  
World Popl: **Unknown**  
Total Countries: **1**  
People Cluster: **Benue**  
Main Language: **Oloma**  
Main Religion: **Christianity**  
Status:  **Partially reached**  
Evangelicals: **4.0%**  
Chr Adherents: **75.0%**  
Scripture: **Translation Started**



*"Declare His glory among the nations." Psalm 96:3*