


Gun in Gabon

A map of Gabon, a country in Central Africa. The map shows its borders with Cameroon to the north, the Republic of the Congo to the east and south, and Equatorial Guinea to the west. The Gulf of Guinea is to the northwest, and the South Atlantic Ocean is to the southwest. Major cities marked include Libreville (the capital), Port-Gentil, Lambaréné, Koulamoutou, Lastoursville, Moanda, Franceville, Mouli, Tchibanga, and Bitam. Rivers shown include the Ogooué, Komo, and Kongo. The Equator is indicated. A scale bar at the bottom right shows distances up to 100 km and 100 miles.

Population: **29,000**
World Popl: **1,293,000**
Total Countries: **3**
People Cluster: **Guinean**
Main Language: **Gun**
Main Religion: **Christianity**
Status:  **Partially reached**
Evangelicals: **8.0%**
Chr Adherents: **65.0%**
Scripture: **Complete Bible**


www.joshuaproject.net



"Declare His glory among the nations." Psalm 96:3

Gun in Gabon

A map of Gabon, a country in Central Africa. The map shows the Atlantic Ocean to the west, with the Gulf of Guinea and the Equatorial Gulf. Major cities marked include Libreville (the capital), Port-Gentil, Lambaréné, Koulamoutou, Mouliks, Tchibanga, and Moanda. The map also shows the borders with Cameroon to the north, the Republic of the Congo to the east and south, and Equatorial Guinea to the northwest. The Equator is shown passing through the country. A scale bar at the bottom right indicates distances in kilometers (0, 50, 100 km).

Population: **29,000**
World Popl: **1,293,000**
Total Countries: **3**
People Cluster: **Guinean**
Main Language: **Gun**
Main Religion: **Christianity**
Status:  **Partially reached**
Evangelicals: **8.0%**
Chr Adherents: **65.0%**
Scripture: **Complete Bible**

www.joshuaproject.net



"Declare His glory among the nations." Psalm 96:3

Gun in Gabon

A map of Gabon, a country in Central Africa. The map shows its borders with Cameroon to the north, the Republic of the Congo to the east and south, and Equatorial Guinea to the west. The Atlantic Ocean is to the southwest. Major cities marked include Libreville (the capital), Port-Gentil, Lambaréné, Koulamoutou, Makokou, Oyéme, Bitam, Lastoursville, Moanda, Franceville, Mouli, Tchibanga, and Lucina. Rivers shown include the Ogooué, Komo, and Gabon. The Gulf of Biafra is to the west. A scale bar at the bottom right indicates distances up to 100 km.

Population: **29,000**
World Popl: **1,293,000**
Total Countries: **3**
People Cluster: **Guinean**
Main Language: **Gun**
Main Religion: **Christianity**
Status:  **Partially reached**
Evangelicals: **8.0%**
Chr Adherents: **65.0%**
Scripture: **Complete Bible**


www.joshuaproject.net



"Declare His glory among the nations." Psalm 96:3

Gun in Gabon

A map of Gabon, a country in Central Africa. The map shows the Atlantic Ocean to the west, with the Gulf of Guinea and the Equatorial Gulf. Major cities marked include Libreville (the capital), Port-Gentil, Lambaréné, Koulamoutou, Mouila, Moanda, and Franceville. The map also shows the borders with Cameroon to the north, the Republic of the Congo to the east and south, and Equatorial Guinea to the northwest. The Equator is shown passing through the country. A scale bar at the bottom right indicates distances in kilometers (0, 50, 100 km).

Population: **29,000**
World Popl: **1,293,000**
Total Countries: **3**
People Cluster: **Guinean**
Main Language: **Gun**
Main Religion: **Christianity**
Status:  **Partially reached**
Evangelicals: **8.0%**
Chr Adherents: **65.0%**
Scripture: **Complete Bible**

www.joshuaproject.net



"Declare His glory among the nations." Psalm 96:3

Gun in Gabon

A map of Gabon, a country in Central Africa. The map shows its borders with Cameroon to the north, the Republic of the Congo to the east and south, and Equatorial Guinea to the west. The Atlantic Ocean is to the southwest. Major cities marked include Libreville (the capital), Port-Gentil, Lambaréné, Koulamoutou, Makokou, Oyem, and Bitam. Rivers shown include the Congo River, Gabon River, and Ogooué River. The Gulf of Guinea is labeled. A scale bar at the bottom right indicates distances up to 100 km. A compass rose is located in the top left corner.

Population: **29,000**
World Popl: **1,293,000**
Total Countries: **3**
People Cluster: **Guinean**
Main Language: **Gun**
Main Religion: **Christianity**
Status:  **Partially reached**
Evangelicals: **8.0%**
Chr Adherents: **65.0%**
Scripture: **Complete Bible**


www.joshuaproject.net



"Declare His glory among the nations." Psalm 96:3

Gun in Gabon

A map of Gabon, a country in Central Africa. The map shows its borders with Cameroon to the north, the Republic of the Congo to the east and south, and Equatorial Guinea to the west. The Gulf of Guinea is to the northwest, and the Atlantic Ocean is to the southwest. Major cities marked include Libreville (the capital), Port-Gentil, Lambaréné, Koulamoutou, Makokou, Oyem, and Franceville. The Kongo River is shown flowing through the country. Other locations include Mouila, Tchibanga, Lastoursville, Moanda, and Lucina. A scale bar at the bottom right indicates distances of 0, 50, and 100 km. Coordinates 0° and 10° latitude and 10° and 15° longitude are marked.

Population: **29,000**
World Popl: **1,293,000**
Total Countries: **3**
People Cluster: **Guinean**
Main Language: **Gun**
Main Religion: **Christianity**
Status:  **Partially reached**
Evangelicals: **8.0%**
Chr Adherents: **65.0%**
Scripture: **Complete Bible**


www.joshuaproject.net



"Declare His glory among the nations." Psalm 96:3

Gun in Gabon

A map of Gabon, a country in Central Africa. The map shows its borders with Cameroon to the north, the Republic of the Congo to the east and south, and Equatorial Guinea to the west. The Atlantic Ocean is to the southwest. Major cities marked include Libreville (the capital), Port-Gentil, Lambaréné, Koulamoutou, Makokou, Oyem, and Bitam. Rivers shown include the Congo River, Gabon River, and Ogooué River. The Gulf of Guinea is labeled. A scale bar at the bottom right indicates distances up to 100 km and 100 miles. A compass rose is located in the top left corner.

Population: **29,000**
World Popl: **1,293,000**
Total Countries: **3**
People Cluster: **Guinean**
Main Language: **Gun**
Main Religion: **Christianity**
Status:  **Partially reached**
Evangelicals: **8.0%**
Chr Adherents: **65.0%**
Scripture: **Complete Bible**

www.joshuaproject.net



"Declare His glory among the nations." Psalm 96:3

Gun in Gabon

A map of Gabon, a country in Central Africa. The map shows its borders with Cameroon to the north, the Republic of the Congo to the east and south, and Equatorial Guinea to the west. The Gulf of Guinea is to the northwest, and the Atlantic Ocean is to the southwest. Major cities marked include Libreville (the capital), Port-Gentil, Lambaréné, Koulamoutou, Makokou, and Franceville. Rivers shown include the Ogooué, Komo, and Gabon. A scale bar at the bottom right indicates distances up to 100 km. Coordinates 0° and 10° latitude and 10° and 15° longitude are marked.

Population: **29,000**
World Popl: **1,293,000**
Total Countries: **3**
People Cluster: **Guinean**
Main Language: **Gun**
Main Religion: **Christianity**
Status:  **Partially reached**
Evangelicals: **8.0%**
Chr Adherents: **65.0%**
Scripture: **Complete Bible**

www.joshuaproject.net



"Declare His glory among the nations." Psalm 96:3